

Selected Senegal Maps

Table of Images from Digitized Sources

Fallou Ngom & T. C. Weiskel

(Draft version, July 2022)

B.U. African Studies Center

For creating a “Hand List” of related images for a catalog, display list or discussion paper


Image from Source	Date	Title	Description	Notes:
Afriterra				
	1811	Charte von BAMBUK nach Compagnons Zeichnung und mit Dessen Reiseroute mit Zuzichung seiner und anderer Berichte		

Table Listing of Selected Senegal Maps



Image from Source	Date	Title	Description	Notes:
	1802	<p>Carte de la Cote Occidentale D'Afrique Depuis le Cap Barbas jusqu'au Cap Tagrin dressee k'apres les Memoires de La Jaille, ancien Officier de Marine, charge par le Gouvernement de visiter cette partie de la Cote en 1784 et 1785 Par Lapie, Ingenieur Geophe attache au Depot Genal de la Guerre, An X (1802)</p>	<p>From Book, 'Voyage au Senegal,'</p>	
	1810	<p>Afrique Occidentale Montrant les Voyages de Mungo Park</p>		

Table Listing of Selected Senegal Maps




Image from Source	Date	Title	Description	Notes:
	1858	Map of the West Coast of Africa Comprising Guinea, and the British Possessions at Sierra Leone, on the Gambia, and the Gold Coast, Together with the Countries Within the Courses of the Rivers Senegal, Gambia, & Kowora, Compiled from Official documents, by John Arrowmith, 1858		
	1895	Carte du Sahara et du Nord-Ouest De L'Afrique de la Mediterranee au Senegal et au Lac Tchad		
	1903	Marocco Algeria & Tunis with parts of Senegal and the Military Territories of the Western Sudan		

Table Listing of Selected Senegal Maps


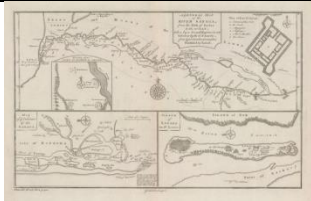
Stanford				
Image from Source	Date	Title	Description	Notes:
	1842	Map of the west coast of Africa, with relief shown by hachures./ Plate 53 from: The London atlas of universal geography, exhibiting the physical & political devisions of the various countries of the world, constructed from original materials. London : J. Arrowsmith, 1842-[1850].		
	c. 1750	A general map of the River Sanaga or Senegal from the Falls of Govina to the Ocean; taken by a French engineer in 1718, & drawn by the Sr. d'Anville, from ye particular draughts publish'd by Labat		

Table Listing of Selected Senegal Maps


Image from Source	Date	Title	Description	Notes:
	1789	<p>The Western Coast of Africa; from Cape Blanco to Cape Virga, Exhibiting Senegambia Proper [Note: "This map is copied from an original drawn by Mons. d'Anville at the expense of the French East India Company and published at Paris in 1751. But since the Peace of 1762 that Map has been suppressed. The Country through which the R. Senegal runs has been improved & corrected from a large & curious survey of the river found in the fort of Senegal"; Prime meridian through Ferro Island.]</p>		

Table Listing of Selected Senegal Maps





Library of Congress:				
Image from Source	Date	Title	Description	Notes:
	[1764]	Cours de la Riviere de Sanaga ou Senegal : depuis son embouchure jusqu'à l'Isle de Bilbas levé par un ingénieur françois en 1718 ; and Suite du cours de la Riviere de Senegal depuis l'isle de Bilbas, jusqu'au sault du Rocher de Govina.	From: Le petit atlas maritime : recueil de cartes et plans des quatre parties du monde, "Tome III No. 96."	
	[1674?]	Janssonius Heirs, Genehoa, Jaloffi, et Sierraliones regna.		
	1743	Gvinea propria, nec non Nigritiæ vel Terræ Nigrorvm maxima pars : geographis hodiernis dicta utraq[ue] Æthiopia inferior, & hujus quidem pars australis Copy		

Table Listing of Selected Senegal Maps

Northwestern Library - Herskovitz Library				
Image from Source	Date	Title	Description	Notes:
	1730	Carte de l'Afrique françoise ou du Senegal : dressée sur un grand nombre de cartes manuscrites et d'itinéraires rectifiés par diverses observations	L'Isle, Guillaume de, 1675-1726	

Other online digital map resources include:

- [New York Public Library](#)
- [University of Illinois Library - Digital Collections](#)
- [Yale - Digital Collections](#)
- [UT Library Online Perry-Castañeda Map Collection – Africa](#)

Related historical works for reference include:

- [Senegambia and the Atlantic Slave Trade \(African Studies\): Boubacar Barry](#)
- ["Production and Reproduction of Warrior States: Segu Bambara and Segu Tokolor, c. 1712-1890"](#)
- [Beyond Timbuktu: An Intellectual History of Muslim West Africa](#)
- [The Walking Qur'an: Islamic Education, Embodied Knowledge, and History in West Africa \(Islamic Civilization and Muslim Networks\)](#)
- ["Identity in the Shadow of Slavery," Paul Lovejoy, 2000, Continuum Publishers](#)